

Approved For Release 2000/04/11 : CIA-RDP78-05867A000415050014-

Approved For Release 2000/08/15 : CIA-RDP78-05867A000415050014-

RECORD NO. 912186	LOT NO. 3-745	MAP REFERENCE C	LATITUDE 06-105	LONGITUDE 39-12 E	
COUNTRY ZANZIBAR	PROVINCE				
AREA NO. 470	SUBJECT D23	SUBJECT AL4	SUBJECT	SUBJECT	SUBJECT

ZANZIBAR
ZANZIBAR
HARBOR
FROM
ZANZIBAR
FROM

STATINTL

SCALE OF PHOTO			TYPE	QUALITY	CLASS	NO. OF CARDS	SOURCE OF PHOTO
1-30			4	2	4	2	[redacted]

CLASSIFICATION SECRET

CATEGORIES 463

PHOTO ANALYSIS REPORT

FORM NO. 174 (SR PREVIOUS EDITIONS)
1 Jan 54

GPO - 1962 O - 647425

CIA-RDP78-05867A00041505001

MAP REFERENCE: C
LATITUDE: 06-16S
LONGITUDE: 39-12 E

912487 LOT NO. 5745

PROVINCE

ZANZIBAR

470 SUBJECT C16 SUBJECT C6B

Z A N Z I B A R   L A W   C O U R T S.

STATINTL

SOURCE OF PHOTO [redacted]

7-8

DATE OF PHOTO

TYPE	QUALITY	CLASS	NO. OF CARDS
4	2	4	2

CAPTIONED BY WB

CLASSIFICATION CUO

PHOTO ANALYSIS REPORT

FORM NO. 174 USE PREVIOUS EDITIONS

GPO : 1962 O - 647423

Approved For Release 2000/04/17 : CIA-RDP78-05867A0004150

Approved For Release 2000/08/08 : CIA-RDP78-05867A000415050014

942188 LOT NO. 65 745 MAP REFERENCE LATITUDE LONGITUDE

PROVINCE

SUBJECT TANGANYIKA

SUBJECT D22 SUBJECT D20 SUBJECT D49 SUBJECT SUBJECT SUBJECT SUBJECT SUBJECT

TERRAIN

AFT.

STATINTL

[redacted]

1-2-6 DATE OF PHOTO

TYPE 7 QUALITY 2 CLASS 4 NO. OF CARDS 3

SOURCE OF PHOTOGRAPH

CATEGORIES

CLASSIFICATION

PHOTO ANALYSIS

Approved For Release 2000/08/08 : CIA-RDP78-05867A000415050014

FORM NO. 174 (SEE PREVIOUS EDITIONS)

Approved For Release 2000/04/17 : CIA-RDP78-05867A000415050014-0

PHOTO NO. 942 1/11 LOC NO. 85745 MAP REFERENCE LAT/LIDE LONGITUDE

COUNTRY ZANZIBAR PROVINCE

AREA NO. SUBJECT AH6 SUBJECT SUBJECT SUBJECT SUBJECT SUBJECT SUBJECT SUBJECT

IVORY WAITING FOR 8 H

IMPORT.

25

DATE OF PHOTO TYPE QUALITY CLASS NO. OF CARDS SOURCE OF PHOTOGR STATINTL

4 2 4 1

CAPTIONED BY WB

CLASSIFICATION SECRET

PHOTO ANALYSIS ABROAD

GPO : 1963 O - 641485

FORM NO. 174 USE PREVIOUS EDITIONS
1 Jan 54

RDP78-05867A000415050014

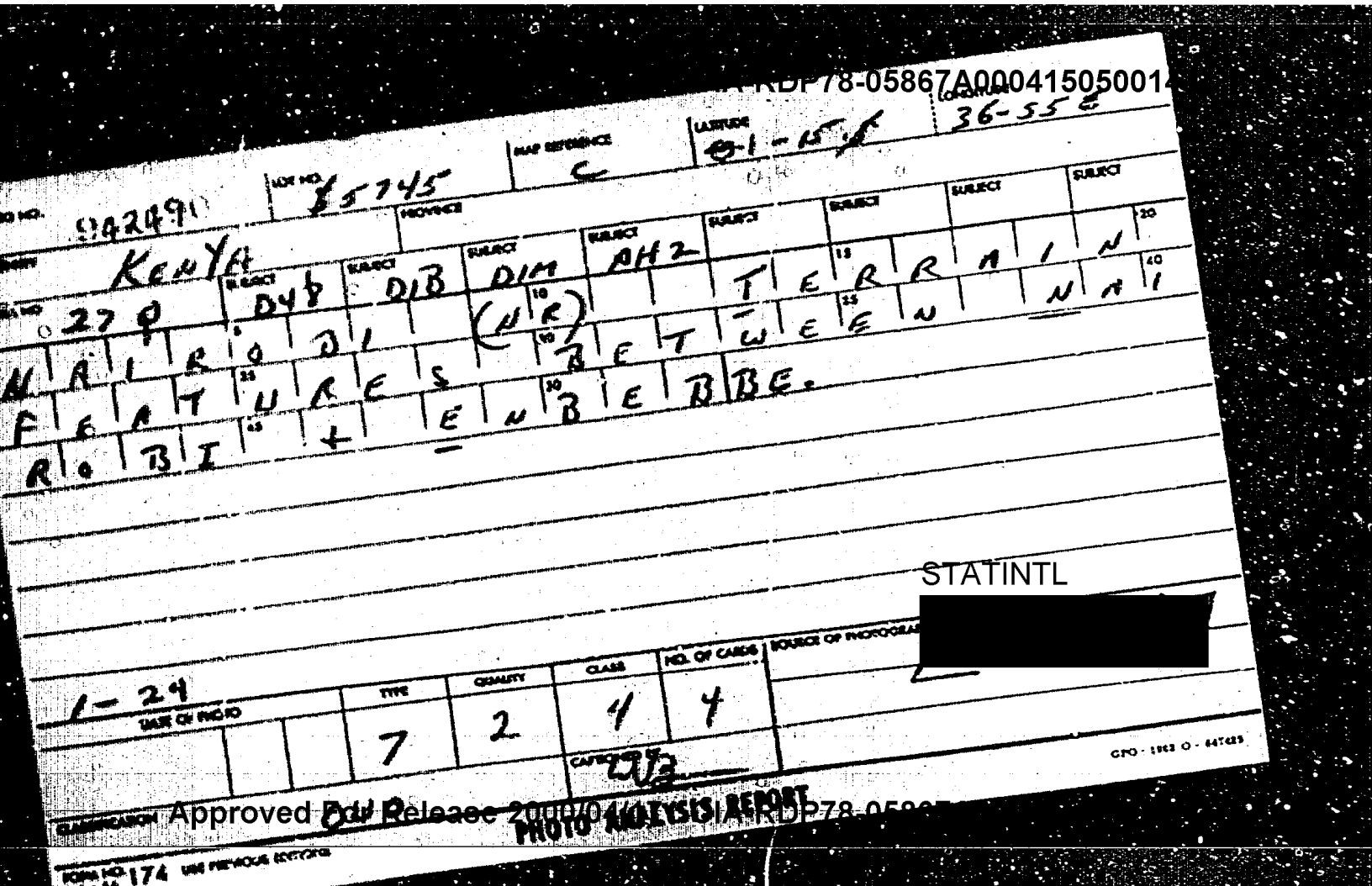

Approved For Release 2000/04/04 : CIA-RDP78-05867A000415050014

Approved For Release 2010/04/16 : CIA-RDP78-05867A000415050014-

PHOTO NO. 342491 | LOT NO. 55745 | MAP REFERENCE C | LATITUDE 01-15S | LONGITUDE 36-55E

COUNTRY KENYA | PROVINCE

AREA NO. 27Q

SUBJECT D4b | SUBJECT D1B | SUBJECT D1M | SUBJECT BH2 | SUBJECT TERRAIN (NR) | SUBJECT BETWEEN NAIROBI | SUBJECT FEATURES | SUBJECT BEBBLE. | SUBJECT ROBIT

1-24 BASE OF PHOTO

TYPE 7 | QUALITY 2 | CLASS 4 | NO. OF CARDS 4

CAPTION DUB

SOURCE OF PHOTOGRA [redacted] STATINTL

CLASSIFICATION SECRET

GPO : 1963 O - 647425

FORM NO. 174 USE PREVIOUS EDITIONS

PHOTO ANALYSIS RECORD CIA-RDP78-05867A000415050014-

Approved For Release 2000/08/08 : CIA-RDP78-05867A000415050001

NO. 912492	LOT NO. 15745	MAP REFERENCE C	LATITUDE 00-19 N	LONGITUDE 32-35 E	
PROVINCE					
UGANDA					
170	12D	D14	D49	TERRAIN	
KAMPALA		(NR)			
KAMPALA					
BETWEEN					
NJA.					

STATINTL

[redacted]

DATE OF PHOTO	TYPE	QUALITY	CLASS	NO. OF CARDS
	4	1	4	3

CAPTIONED BY WJO

CLASSIFICATION SECRET

PHOTO ANALYSIS REPORT

GPO : 1963 O - 647423

FORM NO. 174 USE PREVIOUS EDITIONS

Approved For Release 2000/04/04 : CIA-RDP78-05867A000415050014

942493

LOC NO. 5745

MAP REFERENCE C

LATITUDE 00-19 N

LONGITUDE 32-35 E

COUNTRY UGANDA

AREA NO 170

PROVINCE

SUBJECT DIB

SUBJECT DIM

SUBJECT D49

KAMPALA (NR)

TERRAIN

+

J1

KAMPALA

BETWEEN

KAMPALA

AND

1

BASE OF PHOTO

TYPE 4

QUALITY 1

CLASS 4

NO. OF CARDS 3

CAPTIONED BY WO

SOURCE OF PHOTO STATINTL [redacted]

CLASSIFICATION SECRET

PHOTO ANALYSIS REPORT

FORM NO. 174 USE PREV. EDS. CHO - 1943 O - 647425

CIA-RDP78-05867A00041505001

912494	LOT NO. $ 5745	MAP REFERENCE C	LATITUDE 34-02 N	LONGITUDE 04-59 W	
COUNTRY Morocco	PROVINCE				
AIR NO. 8P	SUBJECT C45	SUBJECT	SUBJECT	SUBJECT	SUBJECT
FES	CATENR.				
MAI					

STATINTL

BASE OF PHOTO	TYPE	QUALITY	CLASS	NO. OF CARDS	NO. SHOT OF PHOTOGRAPH
	4	2	4	1	

CLASSIFICATION

CATALOGUED BY WB

PHOTO ANALYSIS REPORT

Approved For Release 2000/08/31 : CIA-RDP78-05867A00041505001

FORM NO. 174 USE PREVIOUS EDITIONS

GPO : 1963 O - 647623


CDP78-05867A000415050014
LOT NO
MAP REFERENCE
LATITUDE
LONGITUDE
PROVINCE
SUBJECT
SUBJECT
SUBJECT
SUBJECT
SUBJECT
SUBJECT
SUBJECT
JEWISH QUARTER.
STATINTL
BASE OF PHOTO
TYPE
QUALITY
CLASS
NO. OF CARDS
SOURCE OF PHOTOGRAPH
CLASSIFICATION
PHOTO ANALYSIS SECTION
Approved For Release 2000/04/17 : CIA-RDP78-05867A000415050014

CIA-RDP78-05867A000415050014-

PHOTO NO.	LOT NO.	MAP REFERENCE	LATITUDE	LONGITUDE
942496	J 5745	C	34-02 N	04-59 W

COUNTRY: MOROCCO — PROVINCE:

AREA NO.	SUBJECT	SUBJECT	SUBJECT	SUBJECT	SUBJECT	SUBJECT	SUBJECT	SUBJECT
8P	C62	D1B	D46					

5 CITY. 10 15 20

FEF 25 30 35 40

— 45 50

1-6

DATE OF PHOTO	TYPE	QUALITY	CLASS	NO. OF CARDS	SOURCE OF PHOTOGRAPH
	4	2	4	3	[redacted]

CLASSIFICATION: SECRET — CAPTIONED BY: CIA

STATINTL

Approved For Release 2000/04/17 : CIA-RDP78-05867A000415050014-0

PHOTO ANALYSTS REPORT

GPO : 1963 O - 641435

FORM 174

Approved For Release 2000/04/17 : CIA-RDP78-05867A000415050014-0

ORD NO.	LOT NO.	MAP REFERENCE	LATITUDE	LONGITUDE
942497	5745	C	34-02 N	84-59 W

PROVINCE

Morocco

AREA NO	SUBJECT 1	SUBJECT 2	SUBJECT 3	SUBJECT 4	SUBJECT 5	SUBJECT 6	SUBJECT 7	SUBJECT 8	SUBJECT 9
8P	C62	D1B	D4C						

1 E E F 5 L K C 10 F R M E 15 L Z A L 20
25 C H 30
45 50

STATINTL

1-6

BASE OF PHOTO	TYPE	QUALITY	CLASS	NO. OF CARDS	SOURCE OF PHOTOGRAPH
	4	2	4		[redacted]

CAPTIONED BY EJB

CLASSIFICATION SECRET

PHOTO ANALYSIS REPORT

GPO : 1963 O - 647035

CIA-RDP78-05867A000415050014-0

CIA-RDP78-05867A000415050014

PHOTO NO. 912498	LOT NO. 15745	MAP REFERENCE C	LATITUDE 34-02 N	LONGITUDE 04-59 W

COUNTRY: MOROCCO

PROVINCE:

AREA NO.: 8P

SUBJECT: C45

FEZ CITY WALL + GATE

E.S.

6

STATINTL

SOURCE OF PHOTO: [redacted]

DATE OF PHOTO	TYPE	QUALITY	CLASS	NO. OF CARDS
	4	2	4	1

CAPTIONED BY: EXR

GPO : 1952 O - 447623

CLASSIFICATION

PHOTO ANALYSIS CARD

FORM NO. 174 USE PREVIOUS EDITIONS

Approved For Release 2000/04/17 : CIA-RDP78-05867A000415050014

Approved For Release 2000/04/13 : CIA-RDP78-05867A000415050014

942499	LOT NO. 15715	MAP REFERENCE C	LATITUDE 31-02 N	LONGITUDE 04-59 W	
COUNTRY Morocco	PROVINCE				
AREA NO. XP	SUBJECT CG2	SUBJECT DIB	SUBJECT D46	SUBJECT	SUBJECT
F E 1	C 1 7 Y.				

STATINTL

BASE OF PHOTO	TYPE	QUALITY	CLASS	NO. OF CARDS	SOURCE OF PHOTOGRAPH
1 - C	4	2	4	3	[redacted]

CAPTIONED BY

CLASSIFICATION

PHOTO ANALYSIS REPORT

FORM NO. 1 JAN 64 174 USE PREVIOUS EDITIONS

GPO : 1963 O - 661423

...78-05867A000415050014-

LOT NO.	85735
MAP REFERENCE	
LATITUDE	
LONGITUDE	
RECORD NO.	942500
COUNTRY	USSR
PROVINCE	
AREA NO	N
SUBJECT	3CW

W-CLASS SS WITH BOW SONAR NORTHBOUND IN ORESUND

3, 30

25X1A

[redacted]

DATE OF PHOTO	TYPE	QUALITY	CLASS	NO. OF CARDS
11 SEPT 63	4	1	B	1

CLASSIFICATION: SEC/NFD

CAPTIONED BY: WH

PHOTO ANALYSIS REPORT

FORM NO. 174 USE PREVIOUS EDITIONS

GPO : 1962 O - 647425

Approved For Release 2000/04/17 : CIA-RDP78-05867A000415050014-

Approved For Release

PHOTO NO. 942501 | LOT NO. B 5735 | MAP REFERENCE | LATITUDE | LONGITUDE

COUNTRY USSR | PROVINCE

AREA NO	SUBJECT	SUBJECT	SUBJECT	SUBJECT	SUBJECT	SUBJECT	SUBJECT	SUBJECT	SUBJECT
N	3CW								

1 A-CLASS 10 WITH BOW 20
SONAR NORTHBOUND, IN 40
ORESUND 50

3.30

25X1A

DATE OF PHOTO	TYPE	QUALITY	CLASS	NO. OF CARDS
11 SEPT 63	4	1	B	1

CLASSIFICATION SEC/NFD | CAPTIONED BY WH

FORM NO. 1 Jan 66 174 USE PREVIOUS EDITIONS

PHOTO ANALYSIS REPORT

Approved For Release 2000/04/17 : CIA-RDP78-05867A000415050014-0

25X1A

PHOTO NO. 942502 | LOT NO. S 5735 | MAP REFERENCE | LATITUDE | LONGITUDE

COUNTRY: USSR | PROVINCE

AREA NO: N | SUBJECT: 3CW

U-CLASS SONAR OREST | NORTH BOUND WITH BOW

3.30

DATE OF PHOTO	TYPE	QUALITY	CLASS	NO. OF CARDS
11 SEPT 03	4	1	B	1

CLASSIFICATION: SEC/NFD | CATALOGUED BY: WH

[redacted]

GPO : 1962 O - 647623

FORM NO. 174 | REPLACES PREVIOUS EDITION | PHOTO ANALYSIS REPORT

Approved For Release 2000/08/24 : CIA-RDP78-05867A000415050014-0

Approved For Release 2000/08/17 : CIA-RDP78-05867A000415050014-0

PHOTO NO.	LOT NO.	MAP REFERENCE	LATITUDE	LONGITUDE
942502	35735			

PROVINCE: USSR

AREA NO.	SUBJECT	SUBJECT	SUBJECT	SUBJECT	SUBJECT	SUBJECT	SUBJECT	SUBJECT
N	3CW							
W-CENTRAL	RUSSIA							
SONAR	NORTH	WARD						
OF ESTONIA								

3 30

DATE OF PHOTO	TYPE	QUALITY	CLASS	NO. OF CARDS
11 Sept 63	4	1	B	1

CLASSIFICATION: SEC/NFD

CAPTIONED BY: EWH

25X1A

[redacted]

PHOTO ANALYSIS REPORT

GPO : 1963 O - 647439

174

PHOTO NO. 942503 | LOT NO. 3 5 135 | MAP REFERENCE | LATITUDE | LONGITUDE

COUNTRY USSR | PROVINCE

AREA NO	SUBJECT	SUBJECT	SUBJECT	SUBJECT	SUBJECT	SUBJECT	SUBJECT	SUBJECT
N	SCAN							

5 W S S 5 10 15 20

25 30 35 40

45 50

ORESUND

3 SCAN

25X1A

[redacted]

DATE OF PHOTO	TYPE	QUALITY	CLASS	NO. OF CARDS
11 SEPT 03	4	1	B	1

CLASSIFICATION SEC/NFD | CAPTIONED BY LSH

Approved For Release 2000/08/15 : CIA-RDP78-05867A000415050014-0

PHOTO NO. 942505 | LOT NO. 5-5738 | MAP REFERENCE | LATITUDE | LONGITUDE

COUNTRY USSR | NOVINCE

AREA NO N | SUBJECT 3CA

SUBJECT VERDLOV - CLASS CL RE

SUBJECT PORT-D PEND NO 120 O

SUBJECT FF KOLSKIY Z ALIV

APPROXIMATELY 4-10 MILES S OF POSITION

69 40 N, 34 30 E

UNDERWAY

(3.3

25X1A

[redacted]

DATE OF (MO/YR)			TYPE	QUALITY	CLASS	NO. OF CARDS
9 AUG	G	3	3	3	B	1

CLASSIFICATION SEC/NO FOREIGN DISS | CAPTIONED BY RL

FORM NO. 174 | PHOTO ANALYSIS REPORT

Approved For Release 2000/04/17 : CIA-RDP78-05867A000415050014-0

PHOTO NO. 942506 | LOT NO. 5-5738 | MAP REFERENCE | LATITUDE | LONGITUDE

COUNTRY USSR | PROVINCE

AREA NO. N | SUBJECT 3CA

SUBJECT VERKOLOV - CLASS CL RE

SUBJECT PORTED IN CND NO 120 Ø

SUBJECT OF KOLSKIY E ALIV

APPROXIMATELY 4-10 MILES S OF POSITION

69 40 N, 34 30 E

UNDERWAY

(3.3) 25X1A

[redacted]

DATE OF PHOTO			TYPE	QUALITY	CLASS	NO. OF CARDS
4 AUG	6	3	3	3	B	1

CLASSIFICATION S&C/NO FOREIGN DISS | CATEGORIZED BY RL

FORM NO. 174 PHOTO ANALYSIS REPORT

Approved For Release 2000/04/17 : CIA-RDP78-05867A000415050014-0

PHOTO NO. 941507 | LOT NO. 5-5-738 | MAP REFERENCE | LATITUDE | LONGITUDE

COUNTRY USSR | PROVINCE

AREA NO.	SUBJECT	SUBJECT	SUBJECT	SUBJECT	SUBJECT	SUBJECT	SUBJECT	SUBJECT
11	3CA							

1 5 10 15 20
2 [illegible]
25 30 35 40
[illegible]
45 50
[illegible]

(3 30) 25X1A

DATE OF PHOTO	TYPE	QUALITY	CLASS	NO. OF CARDS	SOURCE OF PHOTOGRAPH
NOV 63	3	3	10	1	[redacted]

CLASSIFICATION SECRET NOFORN ... | CAPTIONED BY RL

ITEM NO. 174 Approved For Release 2000/08/08 : CIA-RDP78-05867A000415050014-0

PHOTO ANALYSIS REPORT 3

PHOTO NO. 042508 | LOT NO. B 5734 | MAP REFERENCE | LATITUDE | LONGITUDE

COUNTRY: USSR | PROVINCE

AREA NO	SUBJECT	SUBJECT	SUBJECT	SUBJECT	SUBJECT	SUBJECT	SUBJECT	SUBJECT
N	ALY							

MERCHANT VESSEL KHOR

OL

(30)

25X1A

[redacted]

DATE OF PHOTO			TYPE	QUALITY	CLASS	NO. OF CARDS
19-22 MAY	6	3	4	1	C	1

CLASSIFICATION: CONF/NFD

CAPTIONED BY: WH

FORM NO. 174 USE PREVIOUS EDITIONS

PHOTO ANALYSIS REPORT

GPO: 1963 O - 647423

Approved For Release 2000/04/17 : CIA-RDP78-05867A000415050014-0

25X1A

PHOTO NO. 942509 | LOC NO. 3 5734 | MAP REFERENCE | LATITUDE | LONGITUDE

COUNTRY USSR | PROVINCE

AREA NO N | SUBJECT AL4 | SUBJECT | SUBJECT | SUBJECT | SUBJECT | SUBJECT | SUBJECT | SUBJECT

CARGO VESSEL KAFUL

(30)

DATE OF PHOTO	TYPE	QUALITY	CLASS	NO. OF CARDS
6-9 July 63	4	2	C	1

CLASSIFICATION CONFIDENTIAL | CAPTIONED BY WH

FORM NO. 174 1 Jan 60 REPLACES PREVIOUS EDITIONS

PHOTO ANALYSIS REPORT

Approved For Release 2000/04/17 : CIA-RDP78-05867A000415050014-0

P78-05867A000415050014-0

PHOTO NO. 942510 | LOC NO. 3 S-734 | MAP REFERENCE | LATITUDE | LONGITUDE

COUNTRY USSR | PROVINCE

AREA NO N

SUBJECT ALY

CARGO VESSEL KAGUL

(30)

25X1A

[redacted]

DATE OF PHOTO	TYPE	QUALITY	CLASS	NO. OF CARDS
6-9 July 63	4"	2	C	1

CLASSIFICATION CONF/NFD | CAPTIONED BY WH

Approved For Release 2000/04/17 : CIA-RDP78-05867A000415050014-0

FORM NO. 174 USE PREVIOUS EDITIONS | PHOTO ANALYSIS CARD | GPO : 1962 O - 647435

Approved For Release 2000/08/31 : CIA-RDP78-05867A000415050014-6

AUTO NO. 942511	LOT NO. 35734	MAP REFERENCE	LATITUDE	LONGITUDE							
COUNTRY USSR	PROVINCE										
AREA NO.	SUBJECT N ALY	SUBJECT	SUBJECT	SUBJECT	SUBJECT	SUBJECT	SUBJECT	SUBJECT	SUBJECT		
CARGO VESSEL KAFUL											

(30)

25X1A

[redacted]

DATE OF PHOTO	TYPE	QUALITY	CLASS	NO. OF CARDS
6-9 July 63	4	2	C	1

CATEGORIES BY WH

CLASSIFICATION SECRET

PHOTO ANALYSIS REPORT

FORM NO. 174 1 Jan 56 USE PREVIOUS EDITIONS

GPO : 1962 O - 647423

25X1A

PHOTO NO. 942512 LOT NO. 35734 MAP REFERENCE LAT/LAT./DE LONGITUDE

COUNTRY USSR PROVINCE

AREA NO. SUBJECT NAL4 SUBJECT SUBJECT SUBJECT SUBJECT SUBJECT SUBJECT SUBJECT

CAR60 VESSEL KAGUL

(30)

DATE OF PHOTO	TYPE	QUALITY	CLASS	NO. OF CARDS
6-9 July 63	4	2	C	1

CLASSIFICATION CONFINED CAPTIONED BY ZSH

PHOTO ANALYSIS REPORT

Approved For Release 2000/04/11 : CIA-RDP78-05867A000415050014-0

DP78-05867A000415050014-0

PHOTO NO. 942513 | LOT NO. 3 S 7311 | MAP REFERENCE | LATITUDE | LONGITUDE

COUNTRY USSR | PROVINCE

AREA NO. N | SUBJECT 1: TL4 | SUBJECT | SUBJECT | SUBJECT | SUBJECT | SUBJECT | SUBJECT | SUBJECT

CARGO VESSEL KAGUL

(50)

25X1A

[redacted]

DATE OF PHOTO	TYPE	QUALITY	CLASS	NO. OF CARDS
6-9 July 63	4	2	C	1

CLASSIFICATION: CONF/NFD | CAPTIONED BY: WH

FORM NO. 174 REPLACES PREVIOUS EDITION PHOTO ANALYSIS REPORT

Approved For Release 2000/08/15 : CIA-RDP78-05867A000415050014-0

Approved For Release 2000/08/15 : CIA-RDP78-05867A000415050014-0

PHOTO ANALYSIS REPORT

PHOTO NO.	LOT NO.	MAP REFERENCE	LATITUDE	LONGITUDE
942513	3 5734			

COUNTRY: USSR

PROVINCE:

AREA NO.	SUBJECT	SUBJECT	SUBJECT	SUBJECT	SUBJECT	SUBJECT	SUBJECT
N	ALV						

CARGO VESSEL KAGUL

(30)

25X1A

[redacted]

DATE OF PHOTO	TYPE	QUALITY	CLASS	NO. OF CARDS
6-9 July 63	4	2	C	1

CLASSIFICATION: CONF/NFD

CAPTIONED BY: WH

GPO : 1962 O - 641425

FORM NO. 174 USE PREVIOUS EDITIONS

CIA-RDP78-05867A000415050014-0

PHOTO NO. 912515 | LOT NO. B-5734 | MAP REFERENCE | LATITUDE | LONGITUDE

COUNTRY USSR | PROVINCE

AREA NO | SUBJECT | SUBJECT | SUBJECT | SUBJECT | SUBJECT | SUBJECT | SUBJECT | SUBJECT | SUBJECT

N ALY

CARGO VESSEL USSR TYUZ VI

NA

(30)

25X1A

[redacted]

DATE OF PHOTO	TYPE	QUALITY	CLASS	NO. OF CARDS
11 July 63	4	1	C	1

CLASSIFICATION CONF/NFD | CAPTIONED BY WH

FORM NO. 174 REPLACES FORM 174 WHICH MAY BE USED. PHOTO ANALYSIS REPORT

GPO : 1963 O - 647425

Approved For Release CIA-RDP78-05867A000415050014-0

CIA-RDP78-05867A000415050014-0

PHOTO NO. 9425 (30) LOT NO. B-5734 MAP REFERENCE LATITUDE LONGITUDE

COUNTRY USSR PROVINCE

AREA NO. N SUBJECT ALH SUBJECT SUBJECT SUBJECT SUBJECT SUBJECT SUBJECT SUBJECT

CARGO VESSEL USTYUZH

NA

25X1A

[redacted]

DATE OF PHOTO 1-11 July 63 TYPE 4 QUALITY 1 CLASS C NO. OF CARDS 1

CLASSIFICATION CONF/NFD CAPTIONED BY WH

GPO : 1963 O - 647625

FORM NO. 174 ATTACHED

Approved For Release 2001/08/01 : CIA-RDP78-05867A000415050014-0

RDP78-05867A000415050014-0

PHOTO NO. 942514 LOT NO. B-5734 MAP REFERENCE LATITUDE LONGITUDE

COUNTRY USSR PROVINCE

AREA NO N SUBJECT ALY SUBJECT SUBJECT SUBJECT SUBJECT SUBJECT SUBJECT SUBJECT

CARGO VESSEL USTYUZHNA

(30)

25X1A

[redacted]

DATE OF PHOTO			TYPE	QUALITY	CLASS	NO. OF CARDS
1-11 July	6	3	4	1	C	1

CATEGORIED BY WH

CLASSIFICATION CONFINFD

GPO - 1962 O - 647423

FORM NO. 174 PHOTO ANALYSIS REPORT

Approved For Release 2000/ CIA-RDP78-05867A000415050014-0

CIA-RDP78-05867A000415050014-0

PHOTO NO. 942518 | LOT NO. S 5615 | MAP REFERENCE °GAZ. 9 BURMA | LATITUDE 20 06 N | LONGITUDE 95 08 E

COUNTRY Burma | PROVINCE Magwe

AREA NO 43U

SUBJECT D36 AKW D3Z

AWZAGON (NR) LK6 SE A

TFORD OF YIN CHAUNG

RIVER DURING flood

following Rundeterm. Vehicular traffic was delayed 2-3 days

(41)

DATE OF PHOTO 17 Oct 61 | TYPE 4 | QUALITY 1 | CLASS 4 | NO. OF CARDS 3

1-28-29

SOURCE OF PHOTOGRAPH STATINTL [redacted]

CLASSIFICATION Secret

CAPTIONED BY CSI

PHOTO ANALYSIS REPORT

Approved For Release 2000/04/[illegible] CIA-RDP78-05867A000[illegible]

FORM NO. 174 1 Jan 54 | USE PREVIOUS EDITIONS

CIO: 1942 O - 647423

Approved For Release 2000/04/04 : CIA-RDP78-05867A000415050014-0

PHOTO NO. 942519 | LOT NO. 8 5615 | MAP REFERENCE 6NZ 9 BURMA | LATITUDE 20 06 N | LONGITUDE 95 08 E

COUNTRY Burma | DEVINCE Magwe

AREA NO. 43LC | SUBJECT D36 | SUBJECT AKW | SUBJECT | SUBJECT | SUBJECT | SUBJECT | SUBJECT | SUBJECT | SUBJECT

ANZA GON | FORD | AT Y / N

CHAUNG RIVER ON WE S

TERN TRUNK ROAD 2 weeks

after flood seen in CIA —. Ford outlined by sticks, constantly being moved to avoid holes washed out by running water.

River bottom sand.

28-29

DATE OF PHOTO		TYPE	QUALITY	CLASS	NO. OF CARDS
Nov	61	4	1	4	2

SOURCE OF PHOTOGRAPH STATINTL [redacted]

CLASSIFICATION SECRET | CAPTIONED BY CW

PHOTO ANALYSIS REPORT

FORM NO. 174 1 Jan 54 USE PREVIOUS EDITIONS

GPO : 1963 O - 647623

CIA-RDP78-05867A000415050014-0

PHOTO NO. 942520 | LOT NO. | MAP REFERENCE | LATITUDE | LONGITUDE

COUNTRY | PROVINCE

AREA NO	SUBJECT	SUBJECT	SUBJECT	SUBJECT	SUBJECT	SUBJECT	SUBJECT	SUBJECT
	D36	D37						

HWANG CHANG RIVER DURING FLOOD STAGE.

DATE OF PHOTO	TYPE	QUALITY	CLASS	NO. OF CARDS	SOURCE OF PHOTOGRAPH
1 7 Oct 6 1	Y	1	1	2	[redacted]

1-29

ILLEGIB

CLASSIFICATION | CAPTIONED BY

GPO : 1962 O - 667625

FORM NO. 174 USE PREVIOUS EDITIONS

Approved For Release 2000/04/04 : CIA-RDP78-05867A000415050014-0

PHOTO ANALYSIS ABSTRACT

FORM NO. 174 USE PREVIOUS EDITIONS

PHOTO NO. 942521 | LOT NO. S 5615 | MAP REFERENCE C | LATITUDE 20 06 N | LONGITUDE 95 05 E

COUNTRY Burma | PROVINCE Magwe

AREA NO	SUBJECT	SUBJECT	SUBJECT	SUBJECT	SUBJECT	SUBJECT	SUBJECT	SUBJECT
43 U	D36							

1 AWZASON (NR) 10 NORTH 15 BA 20
NK OF YIN 30 CHAUNG 35 RIV 40
ER 45 50

above crossing seen in C/t (3 prev.)

(17)

1-29

DATE OF PHOTO	TYPE	QUALITY	CLASS	NO. OF CARDS	SOURCE OF PHOTOGRAPH
Nov 61	4	2	4	1	STATINTL [redacted]

CLASSIFICATION SECRET | CAPTIONED BY CIA

GPO : 1962 O - 647425

FORM NO. 174 USE PREVIOUS EDITIONS PHOTO ANALYSIS REPORT

Approved For Release 2000/08/15 : CIA-RDP78-05867A000415050014-0

...78-05867A000415050014-

PHOTO NO. 94252 | LOT NO. L 5615 | MAP REFERENCE C | LATITUDE 20 06 N | LONGITUDE 95 05 E

COUNTRY Burma | PROVINCE Magwe

AREA NO. 43L | SUBJECT D36 | SUBJECT AKW | SUBJECT (NR) | SUBJECT LKG. NW | SUBJECT AWZAGON (NR) OF YIN CH | SUBJECT CROSS FORD OF KANGRIVER

from same point as CH (4 prev.)

28 - 29

DATE OF PHOTO	TYPE	QUALITY	CLASS	NO. OF CARDS
Nov 61	Y	2	Y	2

SOURCE OF PHOTOGRAPH: STATINTL [redacted]

CAPTIONED BY: GK

CLASSIFICATION

Approved For Release 2000/04/17 : CIA-RDP78-05867A000415050014-

PHOTO ANALYSIS REPORT

FORM NO. 1 Jan 54 174 USE PREVIOUS EDITIONS

GPO : 1962 O - 667

Approved For Release 2000/04/04 : CIA-RDP78-05867A000415050014-0

PHOTO NO. 942528 | LOT NO. N5615 | MAP REFERENCE C | LATITUDE 20 09 N | LONGITUDE 94 55 E

COUNTRY Burma | PROVINCE Magwe

AREA NO 43U | SUBJECT C6B

MAGWE STREET LEADING TO RIVERBOAT LANDING

NG.

DATE OF PHOTO Feb 61 | TYPE V | QUALITY 2 | CLASS 4 | NO. OF CARDS 1

CLASSIFICATION SECRET | CAPTIONED BY [redacted]

SOURCE OF PHOTOGRAPH STATINTL [redacted]

FORM NO. 1-Jun-54 174 USE PREVIOUS EDITIONS

PHOTO ANALYSIS REPORT

GPO : 1962 O - 647425

CIA-RDP78-05867A000415050014-

PHOTO NO. 982521 | LOT NO. X5615 | MAP REFERENCE C | LATITUDE 20 09 N | LONGITUDE 94 55 E

COUNTRY Burma | PROVINCE Irrawaddy

AREA NO. 43C | SUBJECT 536 | SUBJECT DIB

MAGWE LKG. WEST ACRO

BASIN TIRRAWADDY RIVER A

THILL S

South of Minbu from top of river bank

(EE) at landing.

DATE OF PHOTO	TYPE	QUALITY	CLASS	NO. OF CARDS	SOURCE OF PHOTOGRAPH
Feb 61	4	2	4	2	STATINTL [redacted]

CLASSIFICATION OUO | CAPTIONED BY Ltr

Approved For Release 2000/04/17 : CIA-RDP78-05867A000415050014-9

FORM NO. 174 USE PREVIOUS EDITIONS | PHOTO ANALYSIS CLERK

CIA-RDP78-05867A000415050014-0

PHOTO NO. 942325 | LOT NO. I 5615 | MAP REFERENCE C | LATITUDE 20 11 N | LONGITUDE 94 53 E

COUNTRY Burma | PROVINCE Magwe

AREA NO 43U | SUBJECT D36 | SUBJECT D18 | SUBJECT | SUBJECT | SUBJECT | SUBJECT | SUBJECT | SUBJECT

MINBU & SMALL HILLS A
LONG IRRAWADDY RIVER
SOF TOWN.

(30)

1-29

DATE OF PHOTO	TYPE	QUALITY	CLASS	NO. OF CARDS
Feb 61	4	1	4	2

CLASSIFICATION OUO | CATEGORIED BY Ext

SOURCE OF PHOTOGRAPH STATINTL [redacted]

GPO : 1963 O - 667623

FORM NO. 174 PHOTO ANALYSIS REPORT

Approved For Release 2000/04/06 : CIA-RDP78-05867A000415050014-0

...A000415050014-0

PHOTO NO. 942526 | LOT NO. I 5615 | MAP REFERENCE C | LATITUDE 20 11 N | LONGITUDE 94 53 E

COUNTRY Burma | PROVINCE Mergui

AREA NO	SUBJECT	SUBJECT	SUBJECT	SUBJECT	SUBJECT	SUBJECT	SUBJECT	SUBJECT
43u	C12	D36	D1B	BA6				

MIN. BW HILLS ALONG R
IVER BANK SOUTH OF T
WN.

Outcropping STRATA ARE Pegu Formation, dipping steeply EASTWARD.

(21)

1-4-10-29

DATE OF PHOTO	TYPE	QUALITY	CLASS	NO. OF CARDS	SOURCE OF PHOTOGRAPH
3 1 61	4	1	4	4	[redacted]

ILLEGIB

CLASSIFICATION SEC | CAPTIONED BY Cot

Approved For Release 2000/04/17 : CIA-RDP78-05867A000415050014-0

FORM NO. 174 USE PREVIOUS EDITIONS | PHOTO ANALYSIS REPORT

GPO : 1963 O - 667425

PHOTO NO. 942527 | LOT NO. | MAP REFERENCE | LATITUDE | LONGITUDE

COUNTRY [redacted] | PROVINCE

AREA NO. | SUBJECT 27 D36 | SUBJECT | SUBJECT | SUBJECT | SUBJECT | SUBJECT | SUBJECT

MINOR RIVER BOAT [illegible] T i

ED ALONG BANK NEAR L

ANDING

South of town.

(32)

2-29

DATE OF PHOTO	TYPE	QUALITY	CLASS	NO. OF CARDS	SOURCE OF PHOTOGRAPH
7 1 6 1	V	1	1	2	[redacted]

CLASSIFICATION S E C R

CAPTIONED BY ESP

ILLEGIB

ILLEGIB

GPO : 1962 O - 687625

FORM NO. 174 1 Jan 64 PHOTO ANALYSIS REPORT

Approved For Release 2000/04/17 : CIA-RDP78-05867A000415050014-0

-05867A000415050014-

PHOTO NO. 942528 | LOT NO. 5615 | MAP REFERENCE C | LATITUDE 20 11 N | LONGITUDE 94 53 E

COUNTRY Burma | PROVINCE Magwe

AREA NO. 43U | SUBJECT D36 | SUBJECT A47 | SUBJECT | SUBJECT | SUBJECT | SUBJECT | SUBJECT | SUBJECT

MINBU RIVERBOAT TIE

DINEAR LANDING

(33)

29

DATE OF PHOTO	TYPE	QUALITY	CLASS	NO. OF CARDS
Feb 61	4	1	4	2

SOURCE OF PHOTOGRAPH: STATINTL [redacted]

CAPTIONED BY: Ltd

CLASSIFICATION: SECRET

Approved For Release 2000/04/[illegible] CIA-RDP78-05867A000415050014-

FORM NO. 174 USE PREVIOUS EDITIONS

PHOTO ANALYSIS REPORT

Approved For Release 2000/04/11 : CIA-RDP78-05867A000415050014-0

PHOTO NO. 942529 | LOT NO. J 5615 | MAP REFERENCE C | LATITUDE 20 11 N | LONGITUDE 71 53 E

COUNTRY Burma | PROVINCE Mergue

AREA NO 43C | SUBJECT AL7 | SUBJECT D36

MINBU RIVERBOAT LAN
DING SOUTH OF TOWN.

(34)

29

DATE OF PHOTO	TYPE	QUALITY	CLASS	NO. OF CARDS	SOURCE OF PHOTOGRAPH
Jul 6 1	4	2	4	4	STATINTL [redacted]

CLASSIFICATION U | CAPTIONED BY Asst

0110

FORM NO. 174 USE PREVIOUS EDITIONS | PHOTO ANALYSIS REPORT | GPO : 1962 O - 647635

Approved For Release 2000/08/08 : CIA-RDP78-05867A000415050014-0

PHOTO NO. 942530 | LOT NO. | MAP REFERENCE | LATITUDE | LONGITUDE

COUNTRY [redacted] | PROVINCE

AREA NO | SUBJECT | SUBJECT | SUBJECT | SUBJECT | SUBJECT | SUBJECT | SUBJECT

ILLEGIB

LOOKING SOUTH ALONG

RON OF HOUSES

RIVER BANK

DATE OF PHOTO | TYPE | QUALITY | CLASS | NO. OF CARDS

SOURCE OF PHOTOGRAPH [redacted]

ILLEGIB

CLASSIFICATION | CAPTIONED BY

GPO : 1963 O - 661455

FORM NO. 174 USE PREVIOUS EDITIONS PHOTO ANALYSIS CLEARS

CIA-RDP78-05867A000415050014-

PHOTO NO. 942581 | LOT NO. S 5615 | MAP REFERENCE C | LATITUDE 20 11 N | LONGITUDE 94 52 E

COUNTRY Burma | PROVINCE Magwe

AREA NO. 43U | SUBJECT DIK | SUBJECT | SUBJECT | SUBJECT | SUBJECT | SUBJECT | SUBJECT | SUBJECT

MINBU (NR) MUD VOLCANO

OIL BUILT BY NATURAL

GAS SEEPAGE 1½ miles

outside town.

37

DATE OF PHOTO	TYPE	QUALITY	CLASS	NO. OF CARDS
Feb. 61	4	1	4	1

SOURCE OF PHOTOGRAPH STATINTL [redacted]

CAPTIONED BY Col

CLASSIFICATION OUO

Approved For Release 2000/08/15 : CIA-RDP78-05867A000415050014-

PHOTO ANALYSIS REPORT

FORM NO. 137A (SUPERSEDES PREVIOUS EDITIONS)

PHOTO NO. 042532 | LOT NO. S 5615 | MAP REFERENCE C | LATITUDE 21 11 N | LONGITUDE 94 53 E

COUNTRY Burma | PROVINCE Magwe

AREA NO 43LL | SUBJECT DIB | SUBJECT BAG | SUBJECT DIJ | SUBJECT | SUBJECT | SUBJECT | SUBJECT | SUBJECT

MINBU HILLS SOUTH

FTOWN.

> 1 3/4 MI

ANTICLINAL AXIS RUNS Along left side of ridge.

(38) Part 1 of 2 part pan: see CIA.

1-4

DATE OF PHOTO	TYPE	QUALITY	CLASS	NO. OF CARDS	SOURCE OF PHOTOGRAPH
Feb 61	4	1	4	3	STATINTL [redacted]

CLASSIFICATION 040 | CAPTIONED BY CAI

FORM NO. 174 | PHOTO ANALYSIS REPORT

Approved For Release 2000/04/17 : CIA-RDP78-05867A000415050014-0

PHOTO NO. 942583 | LOT NO. | MAP REFERENCE | LATITUDE | LONGITUDE

COUNTRY | PROVINCE

AREA NO. | SUBJECT DIB | SUBJECT DIF | SUBJECT BA6 | SUBJECT | SUBJECT | SUBJECT | SUBJECT | SUBJECT

Hills South of Town,

1 3/4 mi

forming east flank of Minbu anticline. Part 2 of 2 part pan.

(57)

ILLEGIB

DATE OF PHOTO	TYPE	QUALITY	CLASS	NO. OF CARDS	SOURCE OF PHOTOGR/PH
		1		3	[redacted]

CLASSIFICATION | CATALOGUED BY

FORM NO. 174 | PHOTO ANALYSIS REPORT

Approved For Release 2000/04/13 : CIA-RDP78-05867A000415050014-0

CIA-RDP78-05867A000415050014-

PHOTO 9425[illegible]

LOT NO. 45615 | MAP REFERENCE C | LATITUDE 20 11 N | LONGITUDE 94 53 E

COUNTRY Burma | PROVINCE Magwe

AREA NO. 43U | SUBJECT DID | SUBJECT D45 | SUBJECT BAb

MIAB'U LKG. SW FROM R
OADR ALONG RIVER AT H
ILLS SR 1/2 MI SOUTH OF TOWN forming
East flank of Minbu anticline.
Pass 1 of 3 part pass.

(N2)

1-4

DATE OF PHOTO	TYPE	QUALITY	CLASS	NO. OF CARDS	SOURCE OF PHOTOGRAPH
Feb. 61	4	2	4	3	STATINTL [redacted]

CLASSIFICATION: SUB | CAPTIONED BY: AOI

GPO : 1963 O - 647425

FORM NO. 174 USE PREVIOUS EDITIONS

Approved For Release 2000/08/15 : CIA-RDP78-05867A000415050014-

PHOTO ANALYSIS REPORT